

TRAFFIC ADVISORY

SUNDAY, JANUARY 29th, 2023

6:00 AM – 2:00 PM



MIAMI, FL –The following road closures will take place on Sunday, January 29th, 2023 for the 21st Annual Life Time Miami Marathon and Half Marathon. The race will begin at 6 AM at the Miami–Dade (FTX) Arena downtown and will proceed to Miami Beach via the MacArthur Causeway up Ocean Drive, over the Venetian Causeway and as far south as Coconut Grove. All participants are completely off the course by 2 PM for the reopening of the roads, however, most of the roadways will be clear before then due to the rolling reopening procedures.

Traffic will be managed by the City of Miami, Miami Beach and Miami Dade Police Departments. It is recommended for the Julia Tuttle Causeway be utilized for access to and from Miami Beach from 6 AM to 10 AM. The Port of Miami will remain open, please access through NE 5th Street.





Mile	Street	Direction	From	To	Rolling Street Closure	Anticipated Street Reopening
Finish	Biscayne Blvd Northbound/Southbound (FRI 01/27/23)	Counterflow	SE 3rd Street	NE 2nd Street	12 PM (Fri)	8 AM (Sat)
Finish	Biscayne Blvd Northbound (Sat 01/28/23)	Closure	SE 3rd Street	NE 2nd Street	8 AM (Sat)	10 PM (Sat)
Start/Finish	Biscayne Blvd Northbound (Sat 01/28/23-Sun 01/29/23)	Closure	SE 3rd Street	NE 1st Street	10 PM (Sat)	5 PM (Sun)
			SE 6th Street	NE 11th Terrace	10 PM (Sat)	10 AM (Sun)
Finish	SE 1st Street	Eastbound	N Miami Ave	Biscayne Blvd	2:30 AM	2:30 PM
0.5-3.5	MacArthur Causeway	Eastbound	Biscayne Blvd	Alton Rd/5th Street	5:00 AM	8:10 AM
3.5-4.4	Alton Rd/5th/South Pointe Drive	NB/SB	5th Street	South Pointe Drive	5:00 AM	8:25 AM
4.4-5.5	Ocean Drive	NB/SB	South Pointe Drive	15th Street	5:55 AM	8:25 AM
5.5-6.7	Washington Ave	Northbound	14th Street	Dade Blvd	6:00 AM	8:50 AM
6.7-7.8	Prairie Ave/Meridian Ave	NB/SB	Dade Blvd	28th Street	6:15 AM	9:05 AM
7.8-8.4	Dade Blvd	Westbound	Washington Ave	Venetian Causeway	6:00 AM	9:30 AM
8.4-10.9	Venetian Causeway	Westbound	Dade Blvd	NE 15th Street	6:20 AM	10:00 AM
10.9-11.5	NE 15th Street	Westbound	Venetian Causeway	N Miami Ave	6:25 AM	10:15 AM
11.5-12.5	N Miami Ave	Southbound	NE 15th Street	NW 1st Ave	6:30 AM	11:00 AM
12.5-12.8	NW 1st Ave/NW 1st St/West Flagler	WB/SB/WB	N Miami Ave	S Miami Ave	6:30 AM	10:30 AM
12.8-13.3	S Miami Ave	Southbound	SE 1st Street	SW 1st Ave	6:30 AM	10:35 AM
13.3-13.6	SE 5th Street	Eastbound	SW 1st Ave	Brickell Ave	6:35 AM	10:45 AM
13.6-14.4	Brickell Ave	Southbound	SE 5th Street	SW 15th Rd/Broadway	6:35 AM	10:50 AM
14.4-15.3	Brickell Ave	Northbound	SW 15th Rd/Broadway	SW 26th Road	6:40 AM	11:10 AM
15.3-17.3	Rickenbacker Causeway	EB/WB	SW 26th Road	W Powell Bridge	6:40 AM	11:50 AM
17.3-20.1	S Miami Ave (becomes S Bayshore)	Northbound	US 1	McFarlane Road	6:50 AM	12:30 PM
20.1-20.3	McFarlane Rd	Eastbound	S Bayshore Drive	Main Highway	6:50 AM	12:30 PM
20.3-20.5	Main Highway	Northbound	McFarlane Road	Commodore Plz	6:50 AM	12:30 PM
20.5-20.6	Commodore Plz	EB/WB	Main Highway	Grand Ave	6:50 AM	12:30 PM
20.6-20.9	Grand Ave	Eastbound	Commodore Plz	Mary Street	7:00 AM	12:35 PM
20.9-21	Mary Street	SouthEast	Grand Ave	S Bayshore Drive	7:00 AM	12:35 PM
21-21.4	S Bayshore Drive	Northbound	Mary Street	Aviation Ave	7:00 AM	12:45 PM
21.4-21.5	Aviation Ave	NorthWest	S Bayshore Drive	Tigertail Ave	7:00 AM	12:45 PM
21.5-22.9	Tigertail Ave	Northbound	Aviation Ave	Shore Drive	7:00 AM	1:10 PM
22.9-23.4	Shore Drive W/S/E	West/South/East	Tigertail Ave	Samana Drive	7:05 AM	1:20 PM
23.4-23.5	Samana Drive	SouthEast	Shore Drive	S Miami Ave	7:05 AM	1:20 PM
23.5-24.9	S Miami Ave	Northbound	Samana Drive	SW 26th Road	7:05 AM	1:40 PM
24.9-26	S Miami Ave	Northbound	SW 26th Road	SE 1st Street	7:05 AM	2:00 PM

For Additional Information, PLEASE CONTACT:
MIAMIMARATHON@LTEVENTS.ZENDESK.COM
(305) 278-8668 or visit www.themiamimarathon.com

LIFETIME[®] MIAMI

MARATHON  AND HALF



-  Cheer Zones
-  Mile Markers
-  Kilometer Markers
-  Baptist Health Aid Stations